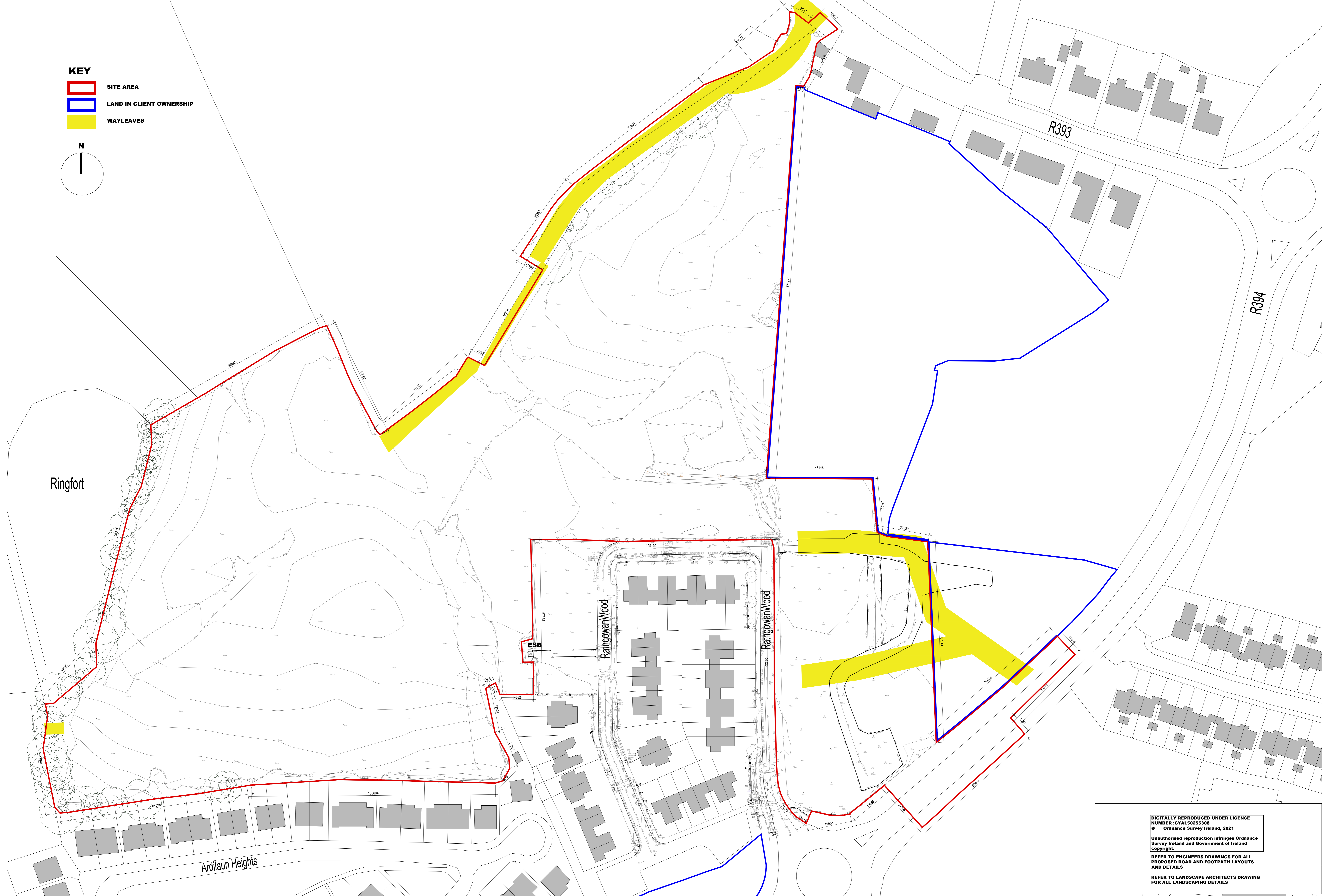
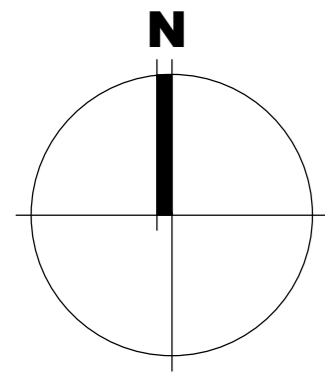


- KEY**
- SITE AREA
  - LAND IN CLIENT OWNERSHIP
  - WAYLEAVES



**DIGITALLY REPRODUCED UNDER LICENCE  
NUMBER CYAL50255308  
Ordnance Survey Ireland, 2021**

Unauthorised reproduction infringes Ordnance Survey Ireland and Government of Ireland copyright.

**REFER TO ENGINEERS DRAWINGS FOR ALL PROPOSED ROAD AND FOOTPATH LAYOUTS AND DETAILS**

**REFER TO LANDSCAPE ARCHITECTS DRAWING FOR ALL LANDSCAPING DETAILS**


**Notes:**

- Copyright Reserved
- Work to be produced in accordance with the contract only. Do not scale drawing.
- The contractor is responsible for checking all levels and dimensions on site and shall refer all discrepancies to the Architect.
- Where appropriate, for details of r.c. structures, or mechanical and electrical details, see Engineers drawing.
- Proprietary items shall be checked and approved by the manufacturer.
- Scale of proprietary items shall be checked with manufacturer.
- The contractor shall be responsible for the coordination of structures, finishes and services.

Issue Status	Progress
Planning Application	■
Fire Cert	
Disability Cert	
1. Issues	
Construction	
As Built	
Information Only	

No.	Date	Revision
01	27.06.2022	S&P Planning Application

Project		Residential Development at Rathgowan, Mullingar for DSPIL Ltd	
Drawing Title		Existing Site Layout Plan	
Drawing No.		6253-P-002	
Scale	1:500@A0	Rev	01
Drawn	RT	Date	Jun. 2022



01 Project location - Current/2021 Mullingar Residential Rathgowan/AC/2022/01/Planning/01/Residential/6253-P-002 Existing Site Layout 27/06/2022 16:11:08