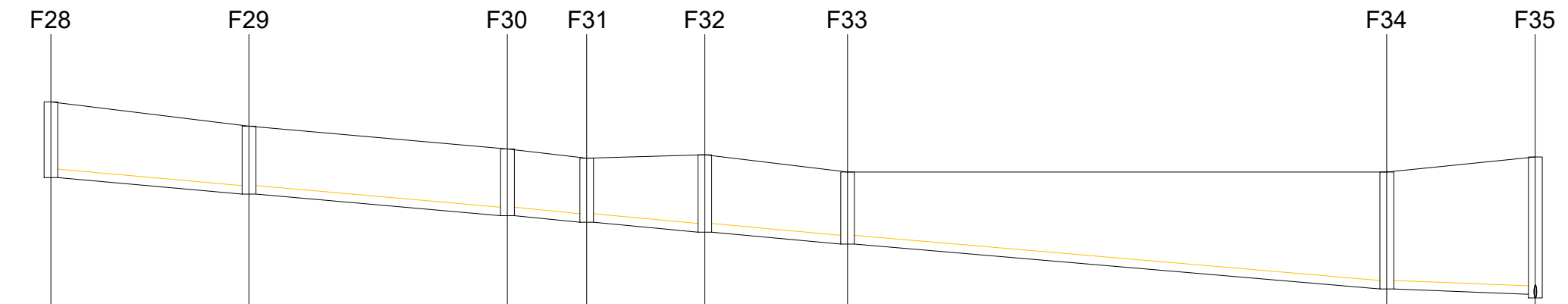


Vert exaggeration = 5.0 Datum = 97.0

Link Name	5.000
Section Type	150mm
Slope	1:88.8
Cover Level	101.020 / 101.540
Invert Level	99.900 / 99.528
Length	33.047

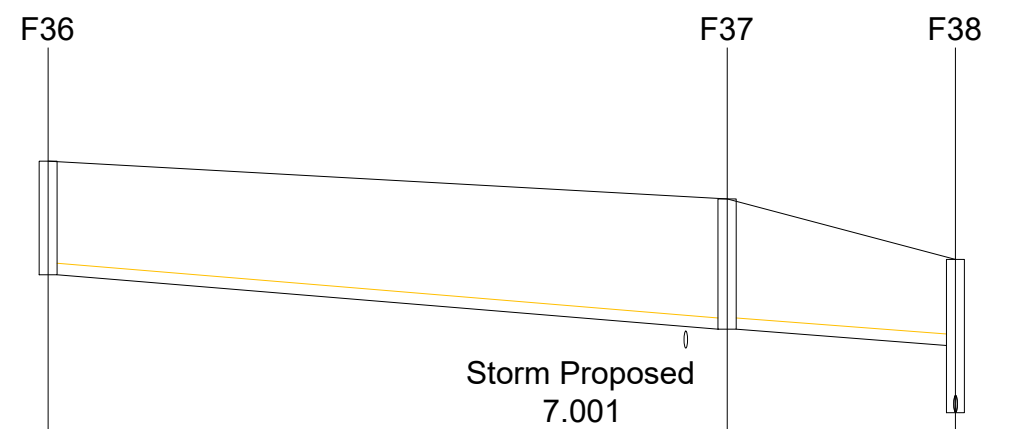
**F21 TO F22 LONG SECTION**  
SCALE 1:500, 5x VERTICAL EXAGGERATION



Vert exaggeration = 5.0 Datum = 96.0

Link Name	6.000	6.001	6.002	6.003	6.004	6.005	6.006	
Section Type	150mm	150mm	150mm	150mm	150mm	150mm	150mm	
Slope	1:60.0	1:59.9	1:60.1	1:59.9	1:60.1	1:60.0	1:137.9	
Cover Level	100.820	100.400	100.000	99.840	99.900	99.600	99.860	
Invert Level	99.500	99.212 / 99.212	98.836 / 98.836	98.721 / 98.721	98.549 / 98.549	98.342 / 98.342	97.558 / 97.558	97.464
Length	17.278	22.540	6.917	10.307	12.447	47.030	12.959	

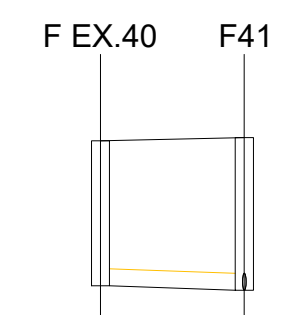
**F28 TO F35 LONG SECTION**  
SCALE 1:500, 5x VERTICAL EXAGGERATION



Vert exaggeration = 5.0 Datum = 96.0

Link Name	7.000	7.001
Section Type	150mm	150mm
Slope	1:62.1	1:70.9
Cover Level	100.500	100.000 / 99.200
Invert Level	99.000	98.277 / 98.277 / 98.064
Length	44.909	15.094

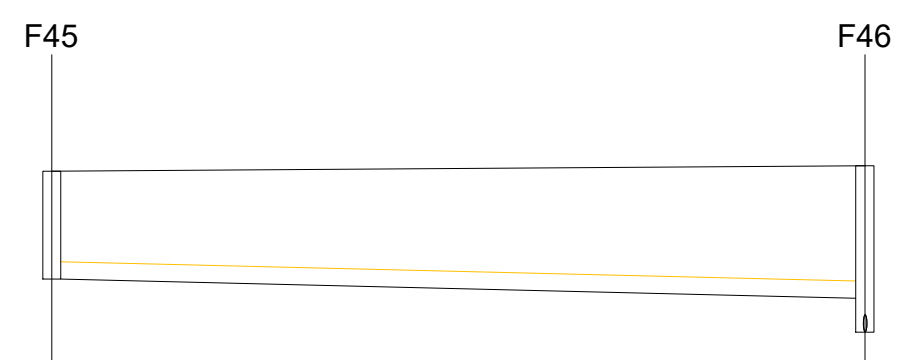
**F36 TO F38 LONG SECTION**  
SCALE 1:500, 5x VERTICAL EXAGGERATION



Vert exaggeration = 5.0 Datum = 95.0

Link Name	8.000
Section Type	225mm
Slope	1:158.4
Cover Level	98.860 / 98.900
Invert Level	96.940 / 96.880
Length	9.506


**F EX. 40 TO F41 LONG SECTION**  
SCALE 1:500, 5x VERTICAL EXAGGERATION



Vert exaggeration = 5.0 Datum = 95.0

Link Name	9.000
Section Type	225mm
Slope	1:211.7
Cover Level	98.460 / 98.530
Invert Level	97.035 / 96.781
Length	53.769

**F45 TO F46 LONG SECTION**  
SCALE 1:500, 5x VERTICAL EXAGGERATION



Rev	Amendment	By	Date	Rev	Amendment	By	Date
C01	ISSUE FOR PLANNING	DAP	2022/06/27				

Client:  
**DSPL Ltd.**



Project: RATHGOWAN RESIDENTIAL DEVELOPMENT				
Title: FOUL WATER LONG SECTIONS - SHEET 3				
Drawn: DAP	Date drawn: MAY 2022	Technician Check: IBS	Engineer Check: SO	Approved: PC
Project No: 202215	Model No: 202215-PUNCH-XX-XX-M2-0175-0177	Document No: 202215-PUNCH-XX-XX-DR-C-0177	Revision No: C01	