
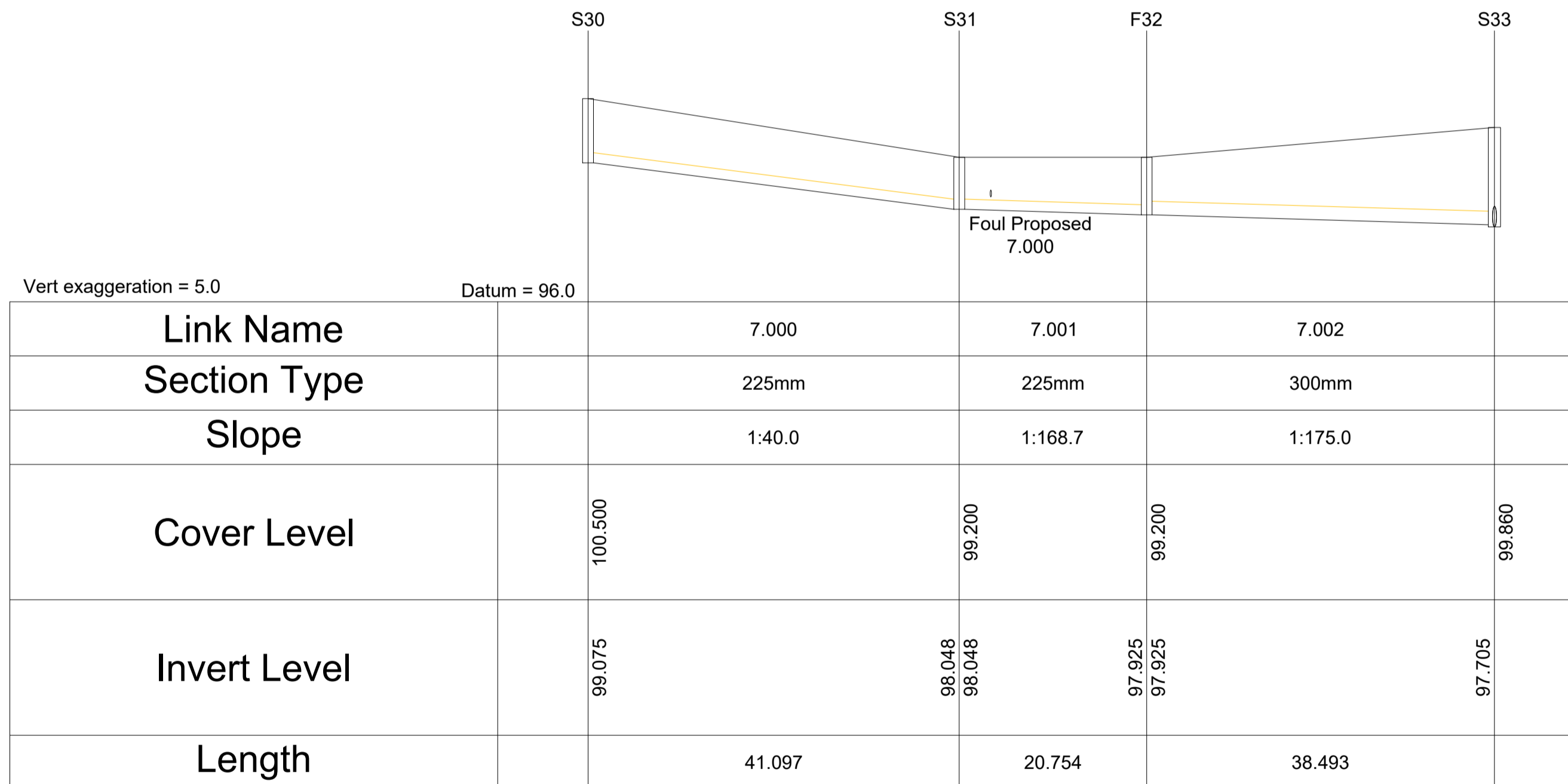


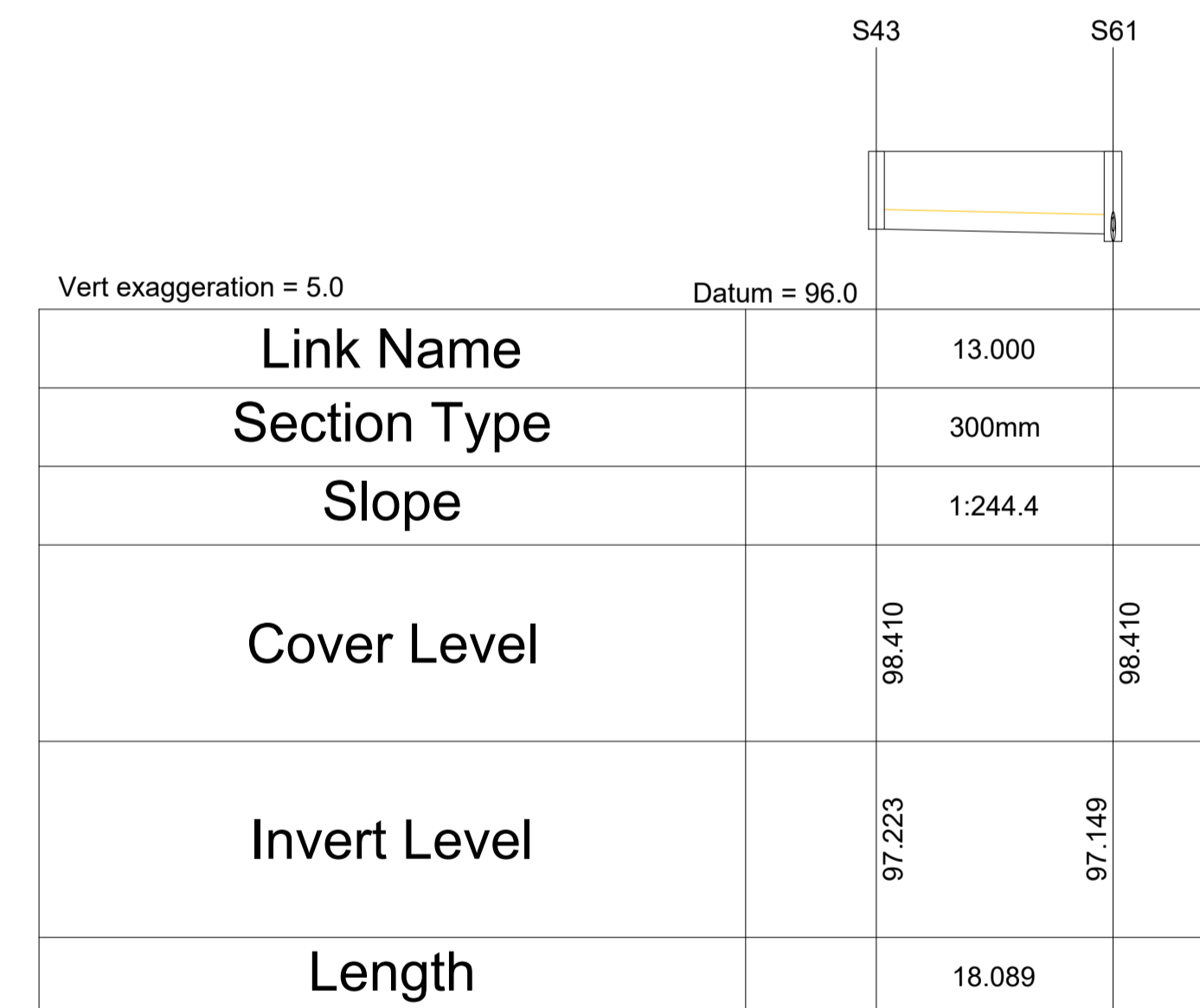
S21 TO S28 LONG SECTION
SCALE 1:500, 5x VERTICAL EXAGGERATION



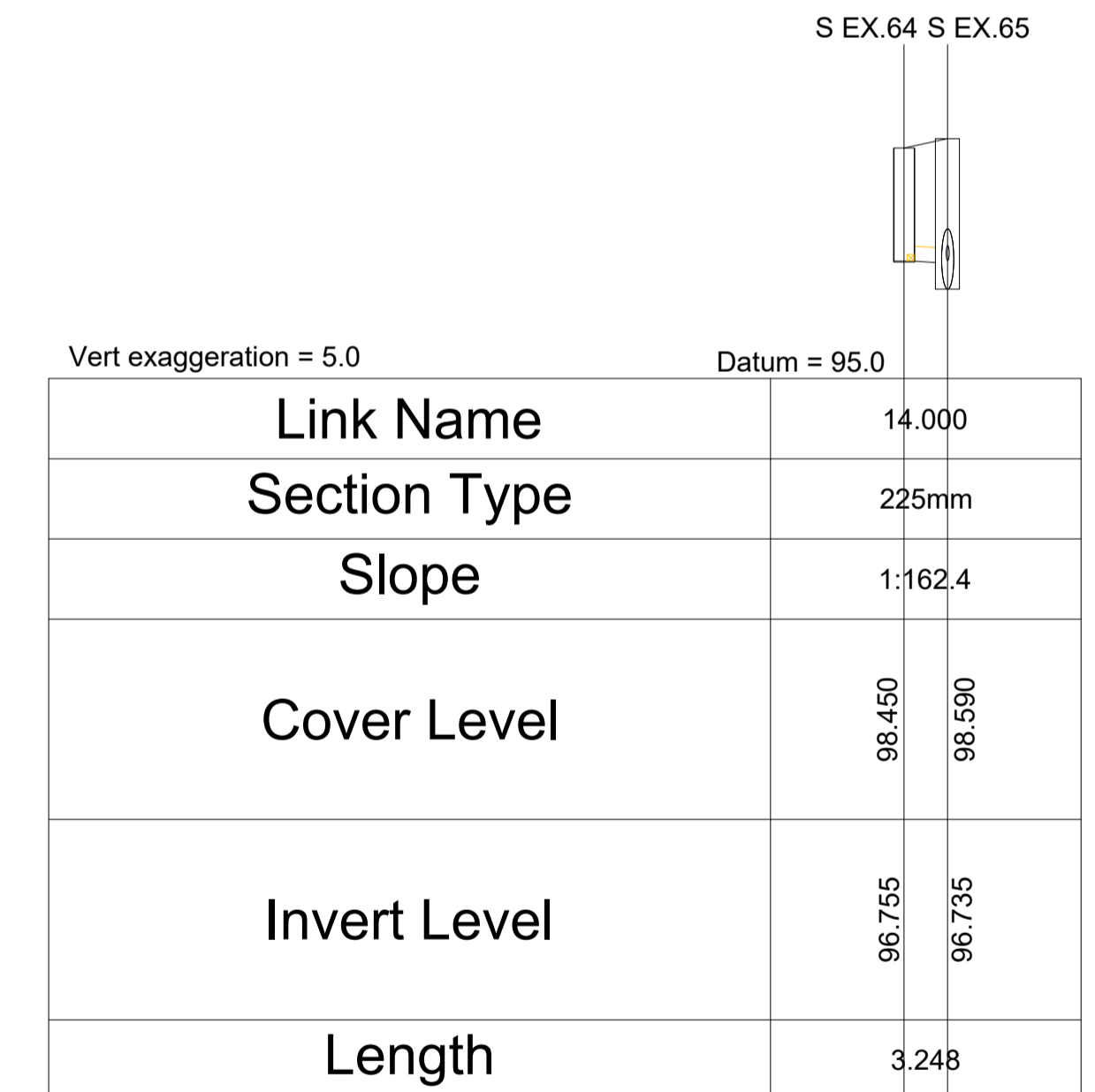
S24 TO S25 LONG SECTION
SCALE 1:500, 5x VERTICAL EXAGGERATION



S30 TO S33 LONG SECTION
SCALE 1:500, 5x VERTICAL EXAGGERATION



S43 TO S61 LONG SECTION
SCALE 1:500, 5x VERTICAL EXAGGERATION



S EX. 64 TO S EX. 65 LONG SECTION
SCALE 1:500, 5x VERTICAL EXAGGERATION

Rev	Amendment	By	Date	Rev	Amendment	By	Date
CD1	ISSUE FOR PLANNING	DAP	2022/06/27				

Client: **DSPL Ltd.**

Project: RATHGOWAN RESIDENTIAL DEVELOPMENT					
Title: SURFACE WATER LONG SECTIONS - SHEET 3					
Drawn:	Date drawn:	Technician Check:	Engineer Check:	Approved:	
DAP	MAY 2022	BS	SO	PC	
Project No:	Model Ref:	Document ID:	Drawing Status:	Revision No:	
202215	202215-PUNCH-XX-XX-M2-0200-0203	202215-PUNCH-XX-XX-DR-C-0202	A0 PLANNING	C01	
Scale: A1	AS SHOWN				